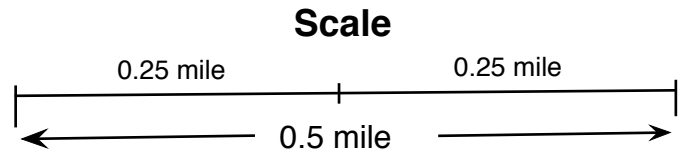
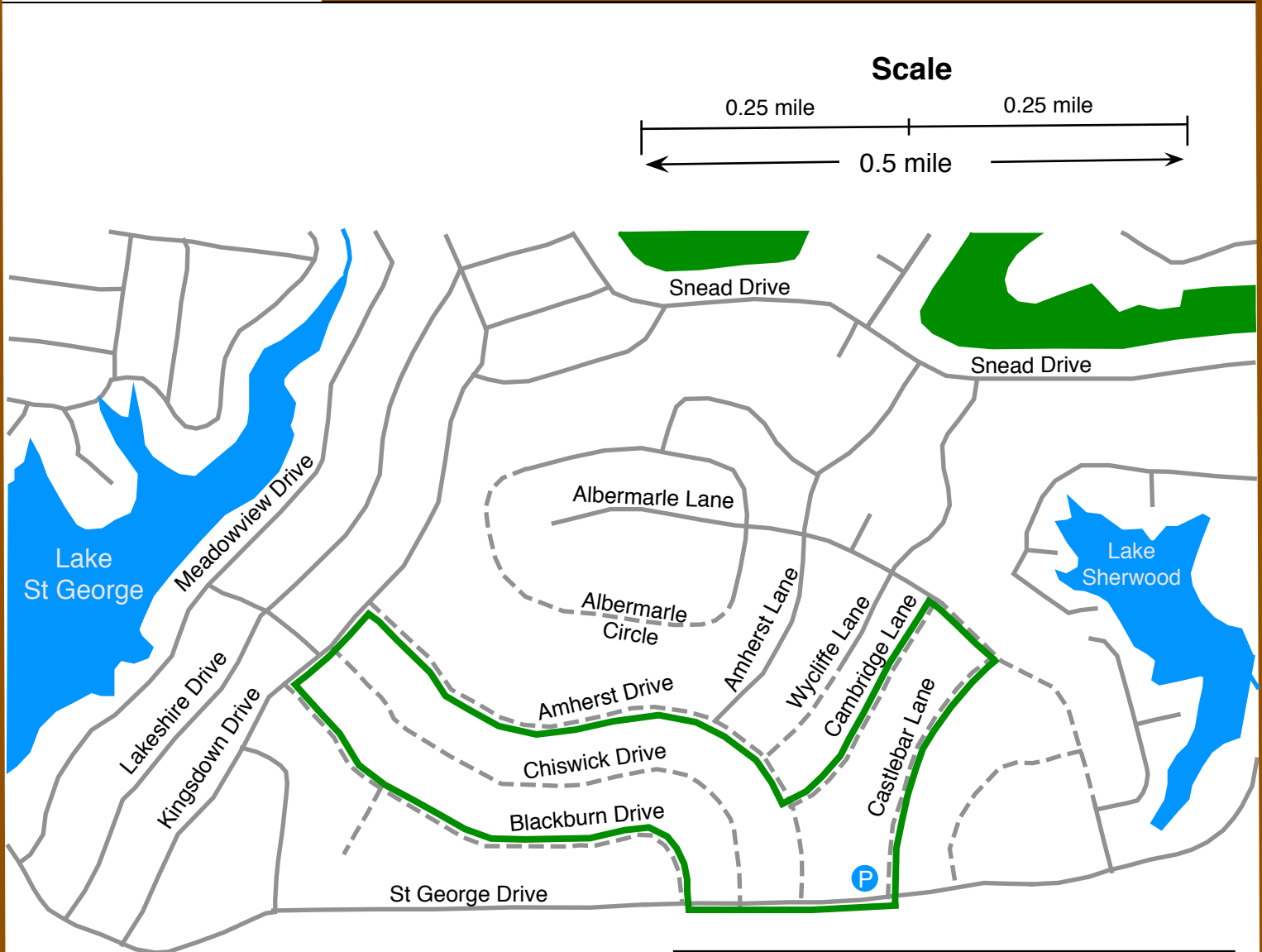









Amherst Nature Trail



Key	
	Amherst Trail
	Paved Roads
	Gravel/Grass Roads
	Parking on grassy road
	Golf Course Fairway

Directions

From the Peavine 4-way stop take Peavine Road towards Crossville. Shortly after passing Food City turn left on to St George Drive. About one mile after passing Lake St George look for the trail sign on the left at Castlebar Lane - a grassy road. Park on the grassy road. Most roads are unsigned so follow the trail posts and signs.

HIKE AT YOUR OWN RISK AND BEWARE OF WILDLIFE. Only hike if you are in good health and have no ailments preventing hiking activity. No motorized vehicles. Trails are marked with blazes on trees. Please stay on trails and off private property.